

DOI: <https://doi.org/10.63359/d1sjk066>

Geographic and Local Plant Effects on Herbivorous Insects of *Juniperus* and *Pistacia* in Cyrenaica, Libya

Abdlrahman. Y. Al-Fitori

ARTICLE INFO

Vol. 7 No. 1 April, 2025

Pages (25 - 28)

Article history:

Revised form 2 1 December 2024

Accepted 11 January 2025

Authors affiliation

Plant Protection Department,
Faculty of Agriculture, Omar Al-
Mukhtar University. P.O. Box 919
Elbida-Libya.

insecta2005@gmail.com

Keywords:

Geographic, ocal Plant, *Juniperus* sp
and *Pistacia* sp, herbivorous insect
Cyrenaica, Libya.

© 2025

Content on this article is an
open access licensed under
creative commons CC BY-NC
4.0



ABSTRACT

This study investigates the effect of plant locality on insect herbivores associated with *Juniperus* sp and *Pistacia* sp species in Cyrenaica, Libya. Research was conducted across montane and semi-arid regions to identify herbivorous insect species and their distribution patterns. Insects were sampled using sweep netting, light traps, and direct observation, followed by species-level identification. Statistical analyses were performed to evaluate the relationship between plant locality and herbivore diversity. The results indicated that *Juniperus* hosts higher insect diversity in montane regions due to favourable microclimatic conditions, while *Pistacia* supports a more specialized community in semi-arid areas. These findings highlight the ecological significance of plant locality in shaping insect herbivore communities, providing insights for pest management and biodiversity conservation

التأثيرات الجغرافية والنباتية المحلية على الحشرات العاشبة للعرعر
والبطوم في برقة - ليبيا

عبد الرحمن يوسف الفيتوري

تبحث هذه الدراسة في تأثير موقع النبات على الحشرات العاشبة المرتبطة بنوعي نبات العرعر والبطوم في برقة-ليبيا، حيث أجريت الأبحاث في المناطق الجبلية وشبه القاحلة لتحديد أنواع الحشرات العاشبة وأنماط توزيعها، تم أخذ عينات من الحشرات باستخدام شبكات المسح والفنخاخ الضوئية والملاحظة المباشرة، تلا ذلك تحديد مستوى الأنواع. تم إجراء تحليلات إحصائية لتقييم العلاقة بين موقع النبات وتنوع الحشرات العاشبة. أشارت النتائج إلى أن العرعر يستضيف تنوعاً أعلى للحشرات في المناطق الجبلية بسبب الظروف المناخية المواتية، بينما يدعم البطوم مجتمعاً أكثر تخصصاً في المناطق شبه القاحلة، تسلط هذه النتائج الضوء على الأهمية البيئية لموقع النبات في تشكيل مجتمعات الحشرات العاشبة، مما يوفر رؤى لإدارة الآفات والحفاظ على التنوع البيولوجي

INTRODUCTION

Herbivorous insects play vital roles in ecosystems by mediating plant dynamics, nutrient cycling, and interactions with other organisms. The diversity and distribution of herbivores are influenced by a range of factors, including host plant type, geographical locality, and environmental conditions. Rhoades, (1985).. In Cyrenaica, Libya, the distinctive ecological zones offer a unique opportunity to study these interactions,

particularly between local plant species like *Juniperus* and *Pistacia* and their associated insect communities. *Juniperus* and *Pistacia* are essential components of the Cyrenaica flora, supporting a variety of ecological functions and providing habitats for numerous insect species. While these plants thrive in distinct ecological settings—montane regions for *Juniperus* and semi-arid areas for *Pistacia*, the variability in their associated insect communities remains understudied. Understanding these patterns is critical for

ecological management, conservation, and pest control strategies.

This study aims to explore the impact of plant locality on the diversity and distribution of insect herbivores associated with *Juniperus* and *Pistacia* across Cyrenaica. By comparing insect communities in different ecological zones, this research seeks to contribute to a broader understanding of plant-insect interactions in arid and semi-arid environments, (Abdrahaman and Almayar, 2023).

MATERIALS AND METHODS

Field study:

The study was conducted in Cyrenaica, Libya, covering montane regions (e.g., Al-Jabal Al-Akhdar) and semi-arid zones. Study sites were selected to represent varying altitudes, climatic conditions, and vegetation types. Figure (1).

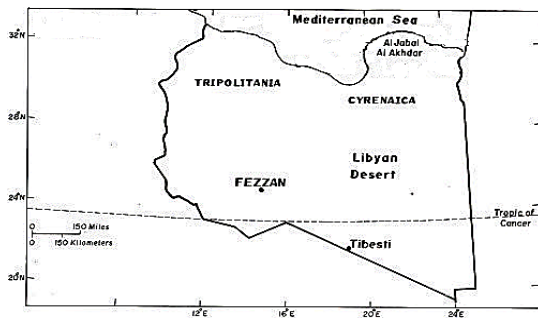


Figure (1): The study area of the Al Jabal Al Akhdar region in Cyrenaica, Libya

Plot Setup:

- **Location Selection:** Three plots were selected at each elevation, resulting in a total of nine plots. The locations were chosen based on proximity to the Cyrene site to capture variations in environmental conditions while considering historical significance.
- **Plot Dimensions:** Each plot measured 50 meters by 50 meters. The dimensions were chosen to ensure that the plots were large enough to house at least 30 individuals of each focal plant species, especially in the least-dense areas. Figure (2).
- **Plot Corners:** The first corner of each plot was selected randomly with the coordinates determined via GPS. The remaining corners were positioned so that one side of the plot was parallel to the sea to minimize variations caused by directional gradients. Figure (3).
- **Survey Markers:** Permanent red-painted corner posts were installed to help identify the plot corners during subsequent visits. Temporary markers were placed at 10-meter intervals within the plot to create a grid for further data collection. A sighting compass was used to ensure the lines between markers were straight. (Abdrahaman and Almayar, 2023)

Environmental Data Recording:

- **Conditions Measured:** During the survey, various environmental variables were recorded to help analyze their impact on plant distribution and diversity. These variables included:
 - **Aspect** (direction the plot faces)
 - **Gradient** (steepness of the slope)
 - **Altitude** (elevation relative to sea level)
 - **Soil Type** (e.g., sandy, clay, rocky)
 - **Soil Depth** (measured at multiple points within the plot)

These factors were crucial for understanding how environmental gradients, both horizontal (such as aspect) and vertical (such as elevation), influenced the plant communities. (Abdrahaman and Almayar, 2023)

Plot Setup Illustration:

If you'd like to visually represent the plot setup in your manuscript, here's how you can do it:

1. Plot Diagram:

- Draw a simple 50m x 50m grid, marking the four corners and labeling the distance between markers.
- Include an arrow to represent the orientation of the plot with respect to the sea (i.e., parallel alignment).
- Use labels for important elements such as permanent corner posts, temporary markers, and the direction of environmental factors (such as the gradient) (Abdrahaman and Almayar, 2023).

2. GPS and Measurement Data:

- Show how the corners were located using GPS and include a sample of coordinates for one plot to show the precision of location selection.

3. Environmental Conditions:

- Use additional symbols or icons to represent the measurement of environmental conditions (e.g., thermometer for temperature, shovel for soil depth, compass for aspect).

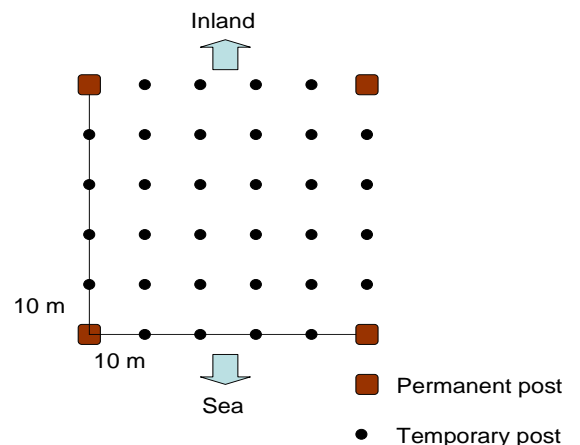


Figure (2) Pattern of permanent and temporary posts established each plot

in order to map each plant within each study plot

$$\cos A' = \frac{(z^2 + a^2 - b^2)}{2za}$$

$$x = a \cos A'$$

$$y = \sqrt{(a^2 - x^2)}$$

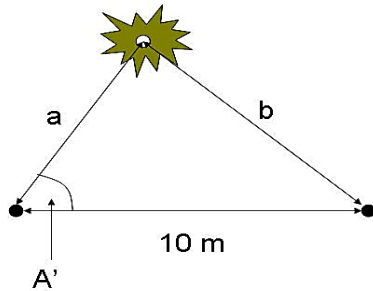


Figure (3): Calculating the position of each mapped shrub within the plot from bearings and distances from the two nearest seaward posts Here, $z = 10$, and a, b and the angle A' are measured.

The xy coordinates from the reference post of the subplot are then calculated as shown. XY coordinates can then be calculated with reference to the bottom-left permanent post of the plot.

Sample Collection Methods:

1. Sweep Netting: Insects were collected using a sweep net by sampling foliage along 10-meter transects around each plant species.
2. Light Trapping: UV light traps were deployed during evening hours near Juniperus and Pistacia to attract nocturnal herbivores.
3. Direct Observation: Insects observed on the foliage or around the plants were recorded manually to include less mobile species.(Southwood&Henderson, 2009).

Identify the species:

Collected insects were identified to the species level using taxonomic keys and reference literature. Voucher specimens were preserved for confirmation by entomological experts.(Borroret.al.,1989).

Data analysis:

Species richness and Shannon-Weiner indices were calculated to assess insect diversity. Statistical tests, including ANOVA and multivariate analysis, were performed to compare insect communities across plant species and locations. Magurran, (2004),(Abdrahaman and Almayar.2023)

Environmental factors:

Environmental variables such as temperature, humidity, and soil characteristics were recorded for each site to assess their influence on insect populations.

RESULTS AND DISCUSSION

1. Diversity of insects:

Juniperus supported a higher diversity of herbivorous insects in mountain regions, with species richness peaking at sites with moderate altitude and dense vegetation. *Pistacia* was associated with fewer but more specialized insect species, particularly in semi-arid zones. Rhoades, (1985),Magurran, (2004). Table (1) and Insect Diversity and Diversity Indices This table shows the number of insect species, the Shannon-Weiner diversity index, and the percentage of specialist insect species for *Juniperus** and *Pistacia** across different locations. Abdrahaman and Almayar.(2023)

Table 1: Insect Diversity and Diversity Indices

Location	Host Plant	Number of Species	Shannon-Weiner Index	Specialist Insect Percentage (%)
Montane Region 1	<i>Juniperus</i>	25	2.85	20%
Montane Region 2	<i>Juniperus</i>	22	2.67	18%
Semi-Arid Zone 1	<i>Pistacia</i>	15	1.92	40%
Semi-Arid Zone 2	<i>Pistacia</i>	18	2.10	35%

2. Geographical distribution:

Insect communities on *Juniperus* were dominated by generalist herbivores, while *Pistacia* exhibited a higher proportion of specialist species, The pie chart shows the distribution of generalist and specialist insect species for both *Juniperus* and *Pistacia*. **For *Juniperus*:80% Generalists and 20% specialists** **For *Pistacia*:60% generalists 40% Specialists**, Figure (4).

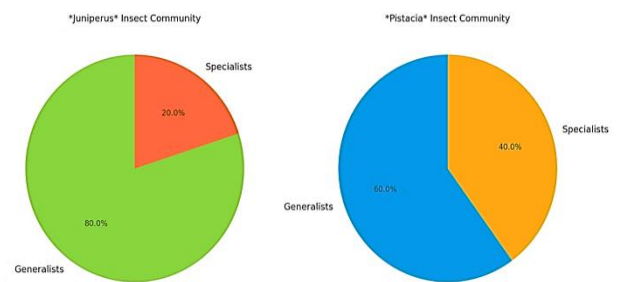


Figure (4) Specialist and Generalist Insect Distribution for *Juniperus* and *Pistacia*

3. Influencing factors:

Temperature and altitude were strongly correlated with herbivore diversity on *Juniperus* (Montane region 1 and Montane 2), while soil composition and plant density influenced *Pistacia* (Semi- Arid zone 1 and Semi- Arid zone 2)communities. Table (2) Environmental Factors and Their Impact on Insect Populations This table provides environmental data (Temperature (C⁰), Humidity (RH%) and Soil type) and the number of insect species recorded at each location in the study.

Table 2: Environmental Factors and Their Impact on Insect Populations

Location	T. (°C)	Humidity (%)	Soil Type	Number of Insect Species
Montane Region 1	18	75	Clay-Sandy	25
Montane Region 2	20	70	Clay-Rocky	22
Semi-Arid Zone 1	30	35	Sandy	15
Semi-Arid Zone 2	32	30	Sandy-Rocky	18

The results highlight the significant role of plant locality and environmental conditions in shaping herbivorous insect communities. The higher diversity of herbivores on *Juniperus* in montane regions can be attributed to favorable microclimatic conditions and habitat complexity, which provide resources and refuges for a wide range of insect species. Parmesan, (2006).. Conversely, the semi-arid environment of *Pistacia* may favor the evolution of specialized herbivores adapted to harsher conditions and limited resources (Abdlrahman and Almayar, 2023)

These findings have important implications for ecological management. For instance, the high herbivore diversity on *Juniperus* suggests a potential for greater ecological interactions, but also increased vulnerability to pest outbreaks. On the other hand, the specialized herbivores on *Pistacia* highlight the need for targeted conservation strategies to protect these unique interactions in semi-arid zones.

CONCLUSIONS

This study demonstrates that plant locality significantly influences the diversity and distribution of insect herbivores associated with *Juniperus* and *Pistacia* in Cyrenaica, Libya. The findings underline the ecological importance of geographic and environmental variability in shaping herbivore communities. Parmesan, (2006). Key conclusions include:

1. *Juniperus* in montane regions supports higher insect diversity due to favorable climatic and habitat conditions.
2. *Pistacia* in semi-arid zones attracts a more specialized herbivore community adapted to harsher environments.
3. Environmental factors such as temperature, altitude, and soil properties play a critical role in determining insect-plant interactions.

These insights can inform pest management strategies, particularly for conserving economically important plant species in the region. Future research should focus on the long-term monitoring of plant-insect interactions and their responses to environmental changes, with emphasis on the potential impacts of climate change and

habitat degradation. Rhoades, (1985). Abdlrahman and Almayar. (2023)

REFERENCES

- Abdlrahman Y.A Abdlrahman and Mohammed A .M Almayar (2023). Plant neighbourhood effects on insect herbivores associated with Junipers and Pistacia in Cyrenaica- Libya. **69**: 1-41. Global journal Libya, Benghazi University
- Borror, D. J., Triplehorn, C. A., & Johnson, N. F. (1989). *An Introduction to the Study of Insects*. Saunders College Publishing.
- Magurran, A. E. (2004). *Measuring Biological Diversity*. Blackwell Publishing.
- Parmesan, C. (2006). Ecological and evolutionary responses to recent climate change. *Annual Review of Ecology, Evolution, and Systematic*, 37, 637-669.
- Rhoades, D. F. (1985). Offensive-defensive interactions between herbivores and plants: their relevance in herbivore population dynamics and ecological theory. *The American Naturalist*, 125(2), 205-238.
- Rhoades, D. F. (1985). Offensive-defensive interactions between herbivores and plants: their relevance in herbivore population dynamics and ecological theory. *The American Naturalist*, 125(2), 205-238.
- Shannon, C. E., & Weaver, W. (1949). *The Mathematical Theory of Communication*. University of Illinois Press.
- Southwood, T. R. E., & Henderson, P. A. (2009). *Ecological Methods*. John Wiley & Sons.